









# APPENDIX D

## EXISTING AND POTENTIAL TRAILS IN THE AREA

COLOR	TRAIL NAME	USERS	LOCATION	STATUS	LENGTH
	Lynch Walk of Legends	Walking Only	City of Lynch	Existing	1 mile
	Lynch Rails-to-Trails to Benham (proposed)	Hike, Bike, Horse	City of Lynch	Proposed	2 mile
	Historic Blair Cemetery Trail	Walking Trail	City of Lynch	Proposed	.03 mile
	Benham Rails-to-Trails (proposed)	Hike, Bike, Horse	City of Benham	Existing	2 mile
	Benham Rails-to-Trails (existing)	Hike, Bike, Horse	City of Benham	Proposed	1.5 mile
	Cumberland Rails-to-Trails to Benham	Hike, Bike, Horse	Cumberland/Benham	Proposed	2 mile
	Cumberland Rails-to-Trails to Partridge	Hike, Bike, Horse	Cumberland/County	Proposed	10 miles
	Little Shepherd Trail - Paved	Bike, Licenced Vehicles, Walk	Pine Mountain Ridge	Existing	18.4 mile
	Little Shepherd Trail - Unpaved	Hike, Bike, Horse	Pine Mountain Ridge	Existing	18.0 mile
	Pioneer Horse Trail	Horseback Riding	Pine Mountain Ridge	Existing	4.87 miles
	Putney Horse Connector Trail	Hike, Bike, Horse	Putney Trailhead	In the works	1.4 miles
	Lonnie's Horse Trails in Partridge Area	Horseback Riding	Partridge Trailhead	Existing	
	Connector Trail #1 in Partridge Area	Hike, Bike, Horse	Jenkins Branch	Potential	2.16 miles
	Connector Trail #2 in Partridge Area	Hike, Bike, Horse	Scuttle Gap Hole	Potential	1.31 miles
	Cumberland Historic Walking Tour	Walking Tour	City of Cumberland	Existing	1 mile
	Portal 31 Historic Walking Tour	Walking Tour	City of Lynch	Existing	0.5 mile
	Historic Benham Walking Tour	Walking Tour	City of Benham	Existing	0.5 mile
	Kingdom Come State Park Trail System	Non-motorized	State Park	Existing	4.64 mile
	- <i>Nature Haven Trail</i>	Non-motorized	State Park	Existing	0.9 mile
	- <i>Lake Trail</i>	Non-motorized	State Park	Existing	0.25 mile
	- <i>Ivy Trail</i>	Non-motorized	State Park	Existing	0.6 mile
	- <i>Powerline Trail</i>	Non-motorized	State Park	Existing	0.25 mile
	- <i>Raven's Rock Trail</i>	Non-motorized	State Park	Existing	0.5 mile
	- <i>Possum Trail</i>	Non-motorized	State Park	Existing	0.24 mile
	- <i>Ground Hog Trail</i>	Non-motorized	State Park	Existing	0.25 mile
	- <i>Saltrese Trail</i>	Non-motorized	State Park	Existing	0.25 mile
	- <i>Turkey Trail</i>	Non-motorized	State Park	Existing	0.25 mile
	- <i>Pine Trail</i>	Non-motorized	State Park	Existing	0.4 mile
	- <i>Laurel Trail</i>	Non-motorized	State Park	Existing	0.25 mile
	- <i>Log Rock Trail</i>	Non-motorized	State Park	Existing	0.5 mile
	Pine Mountain Trail	Hiking	Multi-County	Developing	120 mile
	Mountain Bike Trail	Non-motorized	Lynch/Benham area	Conceptual	20+ mile
	Cumberland River Walk	Walk, Bike	City of Cumberland	Existing	1 mile
	Off-Road Motorized	Motorized	Black Mountain area	Existing	100+ mile
	Coal Heritage Motorcycle Tour	Motorcycle/Driving Tour	Multi-State	Existing	100+ mile
	- <i>Reapers Scythe</i>	Motorized	KY & VA	Existing	75 mile

	- <i>Kingdom Come</i>	Motorized	KY & VA	Existing	25 mile
	- <i>Wendy's Way</i>	Motorized	KY & VA	Existing	28 mile
	- <i>Fire in the Hole</i>	Motorized	KY & VA	Existing	22.5 mile
	Coal Heritage Scenic Byway	Driving Tour	Multi-State	Existing	100+ mile
	Cumberland River	Blueways	Partridge area	Proposed	8 mile
	<b>TRAILHEADS</b>	<b>ACTIVITY</b>	<b>LOCATION</b>	<b>STATUS</b>	
	Proposed Cumberland Trailhead	Rails-to-Trails	City of Cumberland	Potential	20+ mile
	Partridge Trailhead	Multi-use	Partridge KY	Existing	Trailhead
	Putney Trailhead	Multi-use	Putney KY	In the works	Trailhead
	Putney Creek OHV Trailhead	OHV Trails	Putney KY	Existing	Trailhead

DESCRIPTION	MAP(S)
A paved & lighted Rails-to-Trails walking trail only	1 & 3
From existing Lynch Walk of Legends to the Lynch/Benham City Limits	1 & 3
A short walk to Blair Cemetery Historic Site	1 & 3
A composite gravel trail with both trailhead & parking area.	1 & 3
Extend trail to Benham/Cumberland City Limits.	1 & 3
Extend trail to proposed Cumberland Trailhead	1 & 3
Trail from the City of Cumberland to Partridge Trailhead.	3 & 5
Pine Mountain Trailhead (Whitesburg) west to Hwy 160	2, 3, 4 & 5
From Putney Connector Trail at Little Shepherd Trail east to Hwy 160	
From Pine Mountain Trailhead (Whitesburg) to Scuttlehole Gap	4
From Putney Trailhead north to Little Shepherd Trail	2, 4, & 5
Looped trails around the Partridge Trailhead ( <i>Need map of actual trails</i> )	4
Connects Partridge Trailhead north to Little Shepherd via Jenkins Branch	3, 4, 5
Connects Partridge Trailhead north to Little Shepherd via Scuttlehole Gap	3, 4, 5
Historic Walking Tour through Downtown Cumberland	6
Historic Walking Tour around Portal 31 in Lynch	7
Historic Walking Tour through Downtown Benham	8
All the trails in Kingdom Come State Park	3 & 9
Connects Little Shepherd Trail to the lake in Kingdom Come	9
Looped trail around the lake in Kingdom Come	9
Connector trail from Lake to Raven's Rock	9
See Map #9	9
See Map #9	9
See Map #9	9
See Map #9	9
See Map #9	9
See Map #9	9
See Map #9	9
See Map #9	9
See Map #9	9
See Map #9	9
Breaks Interstate Park to Cumberland Gap National Historical Park	10
Conceptual looped trail system	2, 5 & 11
Greenways with two bridge crossings	12
Trailhead in Putney offers cabins, showerhouse and full-service campground	13
From Harlan County KY to Scott County VA	14
From Whitesburg to Cumberland via Hwy 119 then onto Virginia	14

From Whitesburg to Cumberland via Hwy 1679	14
From Harlan to Cumberland via Hwy 510	14
From Harlan to Cumberland via Hwy 119	14
In the Coalfields of Kentucky and Virginia	15
A scenic section of the Cumberland River	16
<b>DESCRIPTION</b>	
Trailhead for multiple trails coming into the City of Cumberland	F-1, 2
Located at the Stables at Creekside Glen (cabins, rv park, stables, etc)	F-3
Located at the Old Ranger Station (potential lodging, parking, etc)	F-4
Located off KY 119 near Putney (cabins, rv park, showerhouse, etc)	F-4